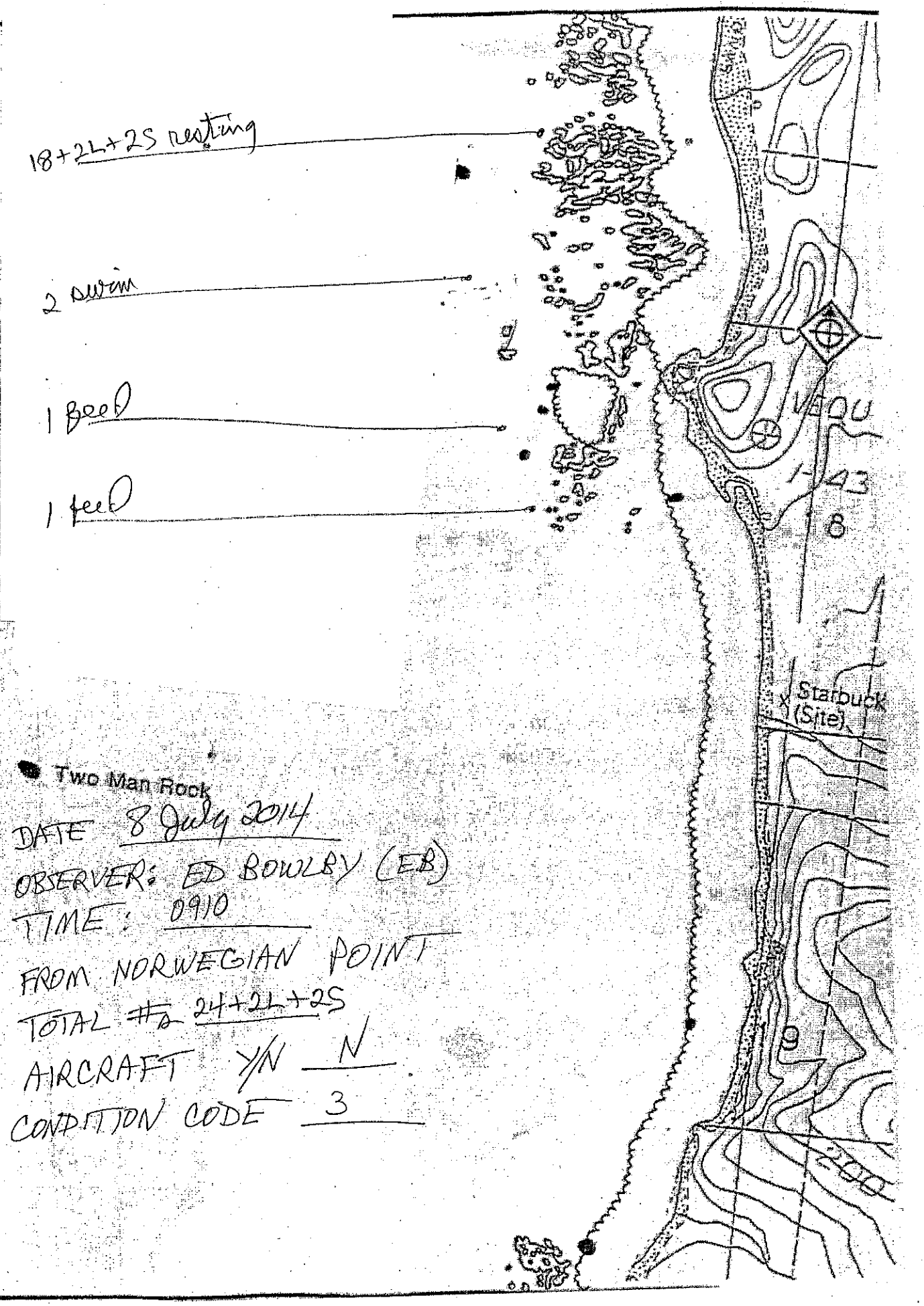

DATE 8 July 2014
OBSERVER: ED BOWLBY (EB)
TIME: 0910
FROM NORWEGIAN POINT
TOTAL #s 24+2L+2S
AIRCRAFT Y/N N
CONDITION CODE 3

Scale: 1:12,000
Meters 600

WASHINGTON KELP RESOURCES
Two Man Rock

Kelp Canopies
Rocks/Islands
Intertidal Zone
Sand Beach

DATE 8/29/92
MAP: 24

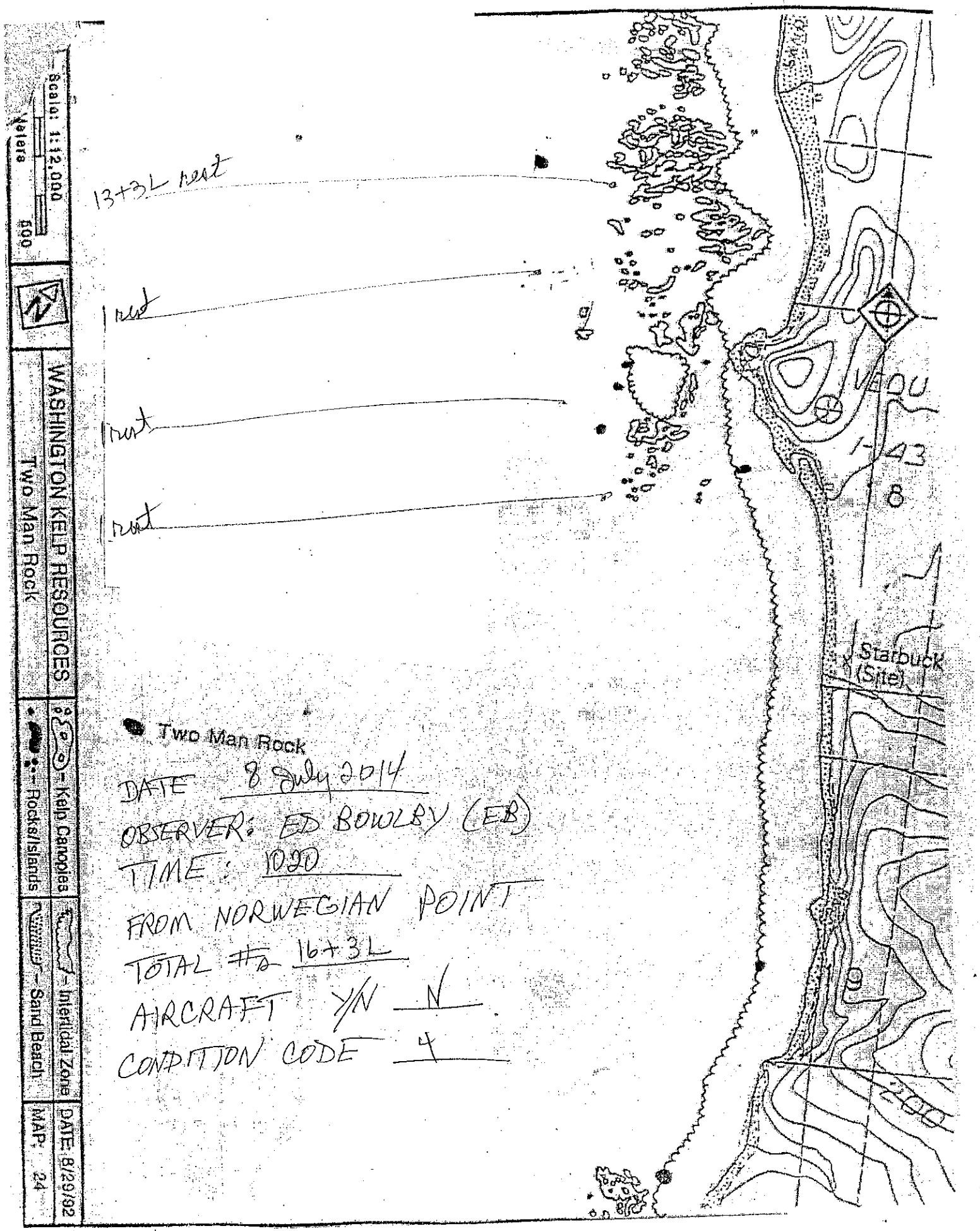
Scale: 1:12,000
Meters
600
WASHINGTON KELP RESOURCES
Two Man Rock
Kelp Canopies
Rocks/Islands
Intertidal Zone
Sand Beach
DATE 8/29/92
MAP 24
13+3L rest
rest
rest
rest
Two Man Rock
DATE 8 July 2014
OBSERVER: ED BOWLBY (EB)
TIME: 1020
FROM NORWEGIAN POINT
TOTAL # 16+3L
AIRCRAFT Y/N N
CONDITION CODE 4
Starbuck (Site)
8
9

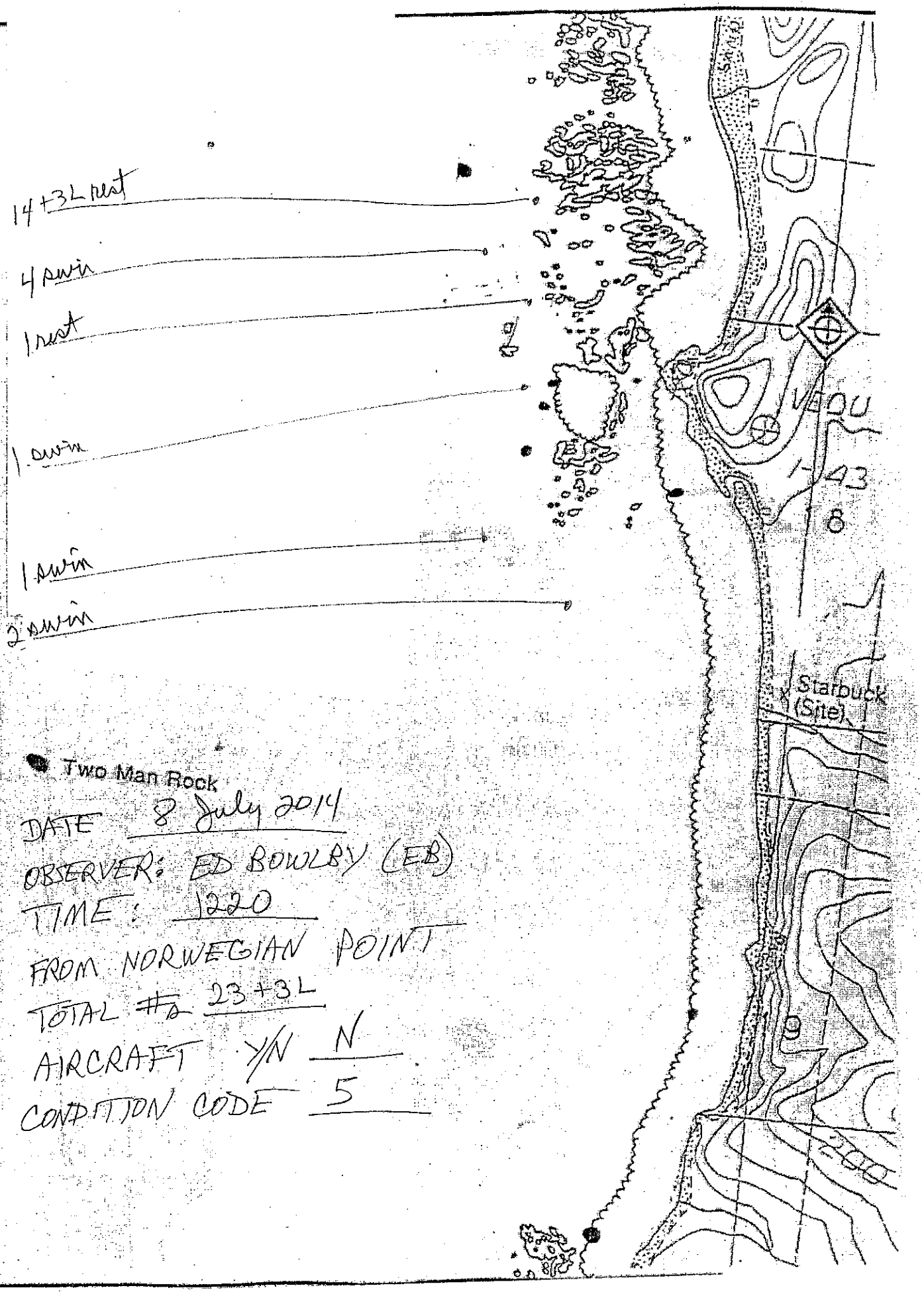

Scale: 1:12,000
Meters 600

WASHINGTON KELP RESOURCES
Two Man Rock

- Kelp Canopies
- Rocks/Islands
- Intertidal Zone
- Sand Beach

DATE: 8/29/92
MAP: 24

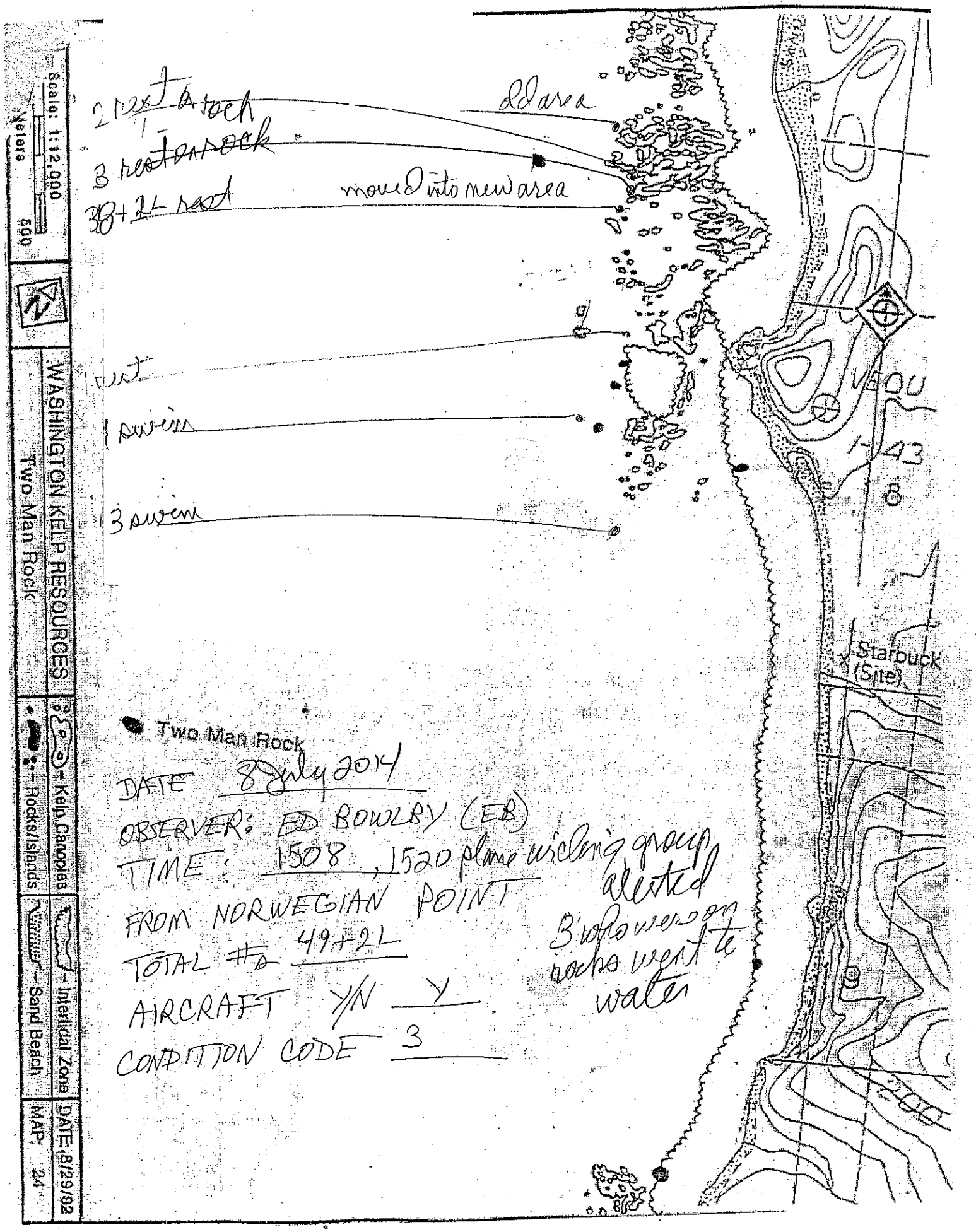

Scale: 1:12,000
Meters
500
WASHINGTON KELP RESOURCES
Two Man Rock
Kelp Canopies
Rocks/Islands
Intertidal Zone
Sand Beach
DATE: 8/29/92
MAP: 24
2 rest on rock
3 rest on rock
38+2L rest
moved into new area
1 rest
1 swim
3 swim
Two Man Rock
DATE 8 July 2014
OBSERVER: ED BOWLBY (EB)
TIME: 1508, 1520 plane circling group
FROM NORWEGIAN POINT
TOTAL #s 49+2L
AIRCRAFT Y/N Y
CONDITION CODE 3
alerted
3 who were on rocks went to water
VEQU
1-43
8
Starbuck (Site)
9
200

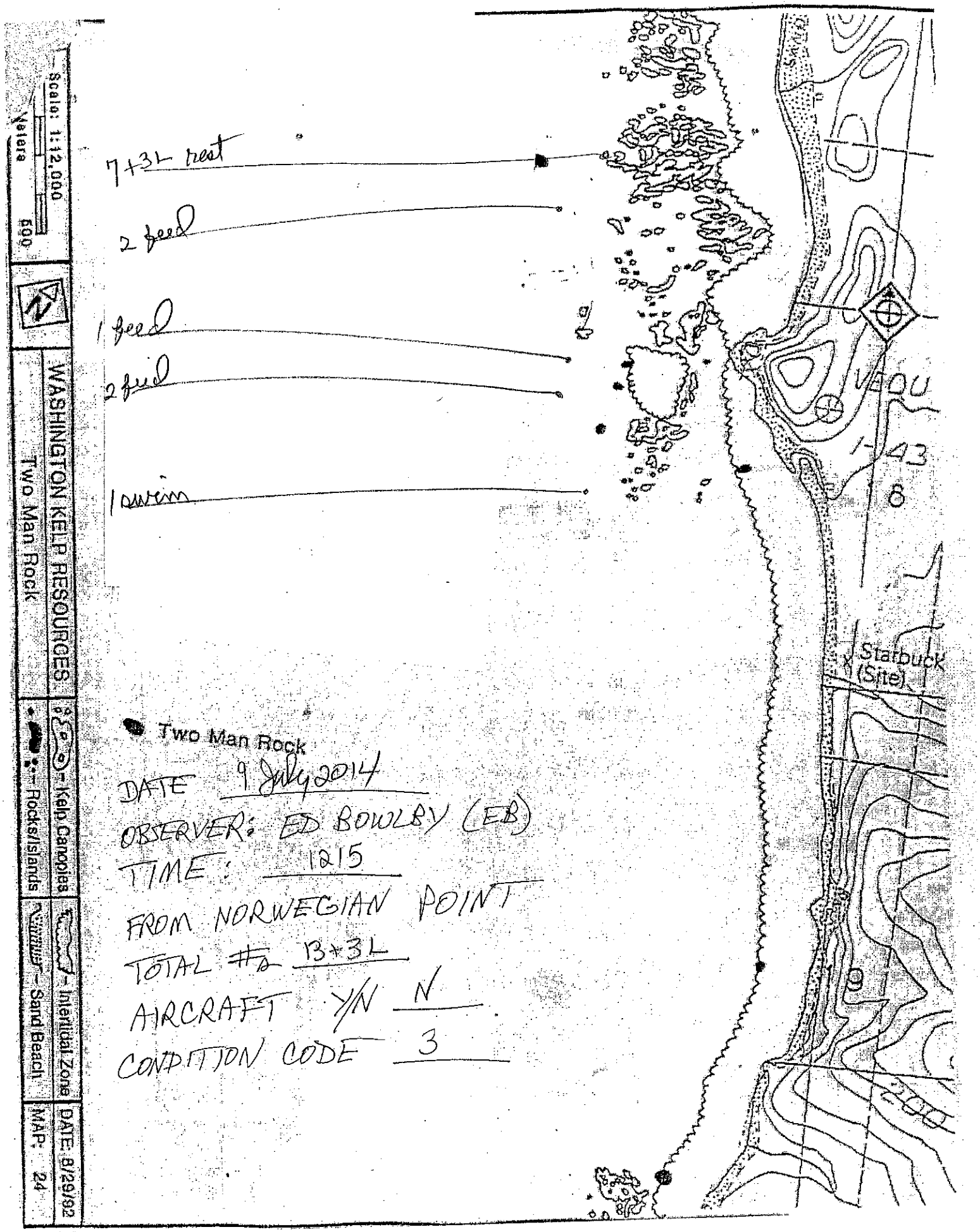

DATE 9 July 2014

OBSERVER: ED BOWLBY (EB)

TIME: 1215

FROM NORWEGIAN POINT

TOTAL ~~#s~~ 13+3L

AIRCRAFT Y/N N

CONDITION CODE 3

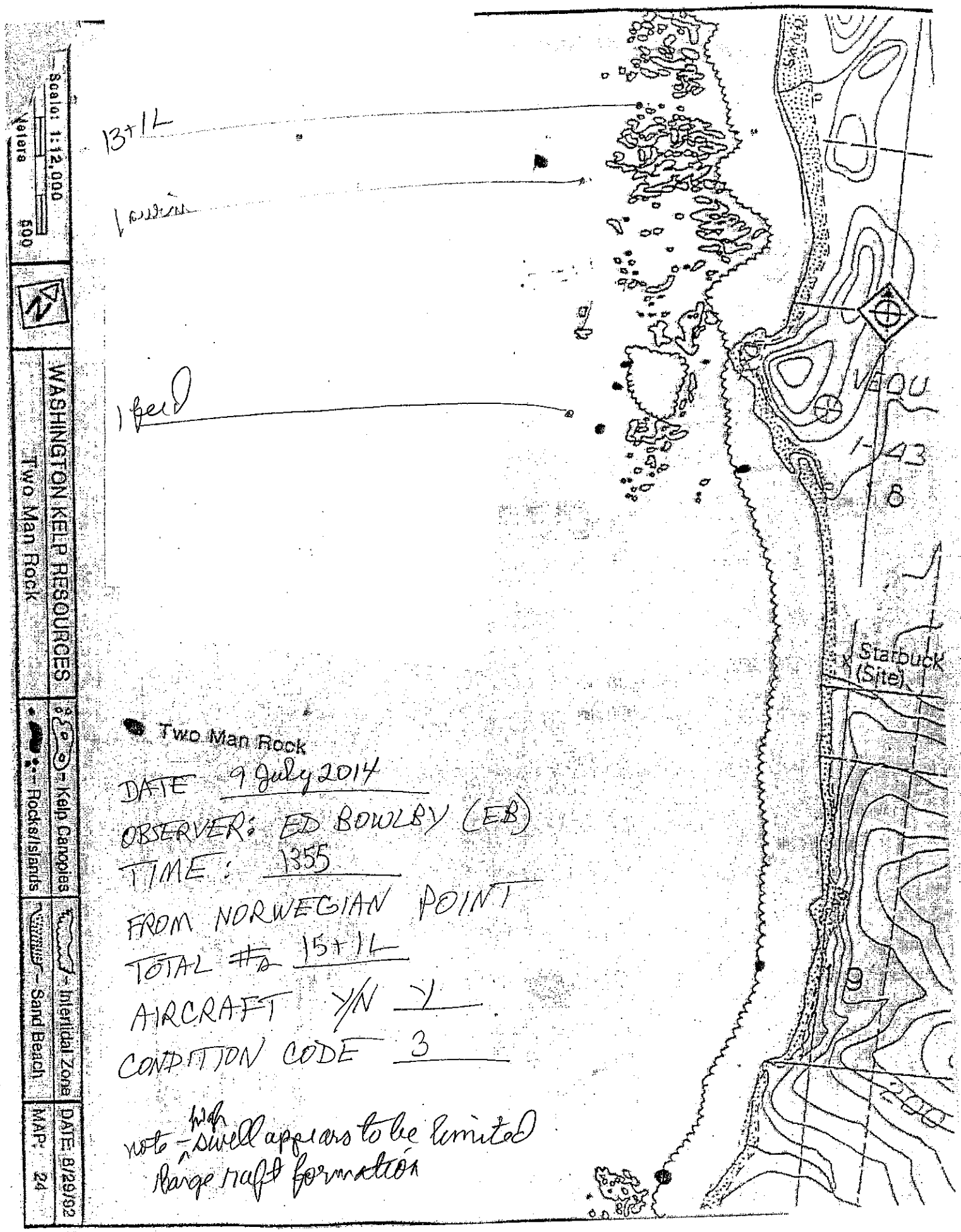

Scale: 1:12,000
Meters
500
WASHINGTON KELP RESOURCES
Two Man Rock
Kelp Canopies
Rocks/Islands
Intertidal Zone
Sand Beach
DATE: 8/29/92
MAP: 24
13+1L
1 [illegible]
1 feed
VEQU
1-43
8
Starbuck (Site)
9
200
Two Man Rock
DATE 9 July 2014
OBSERVER: ED BOWLBY (EB)
TIME: 1355
FROM NORWEGIAN POINT
TOTAL #s 15+1L
AIRCRAFT Y/N Y
CONDITION CODE 3
note - high swell appears to be limited large raft formation

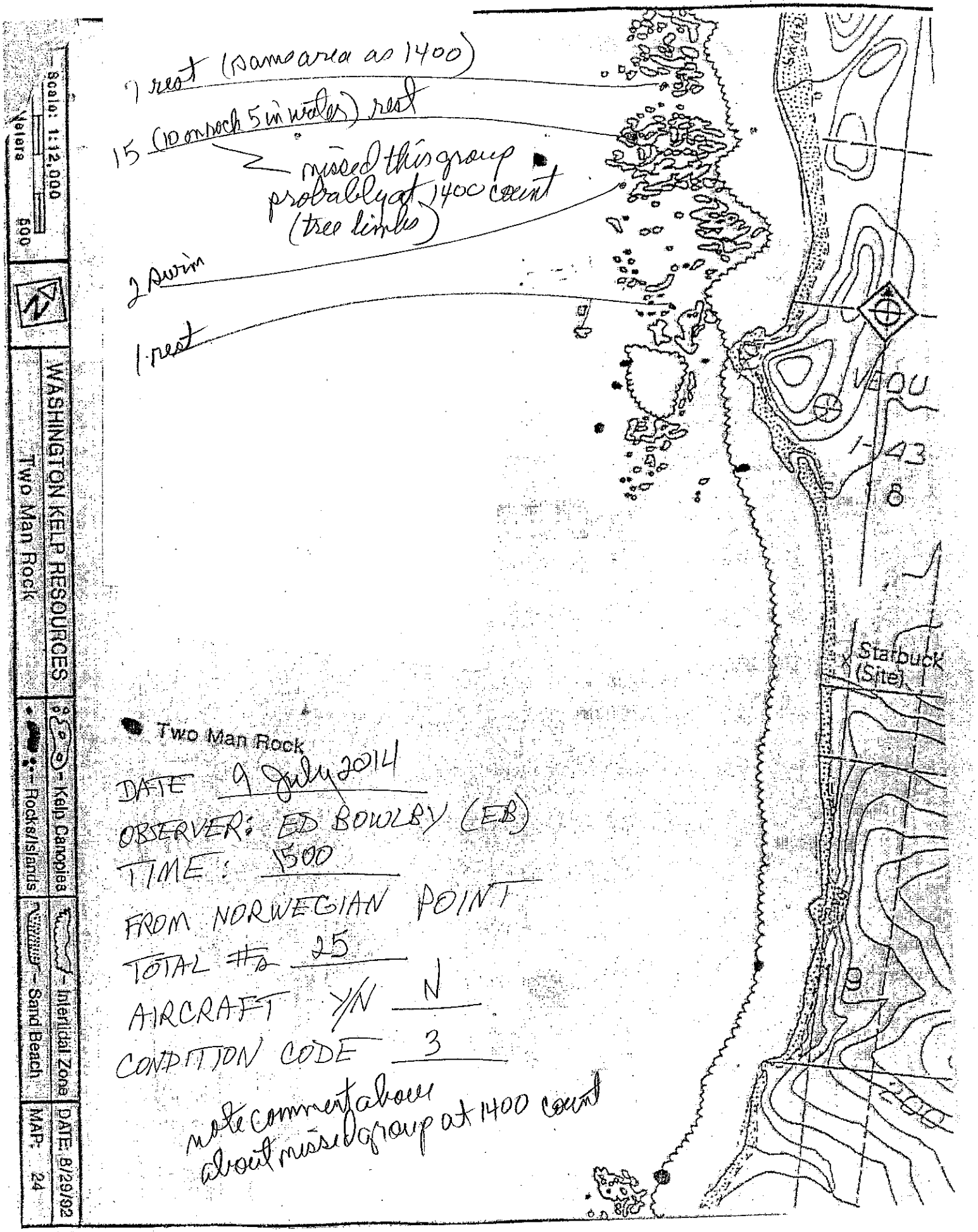
7 rest (same area as 1400)
15 (10 on rock 5 in water) rest
missed this group probably at 1400 count (tree limbs)
2 swim
1 rest
Starbuck (Site)
Two Man Rock
DATE 9 July 2014
OBSERVER: ED BOWLBY (EB)
TIME: 1500
FROM NORWEGIAN POINT
TOTAL #s 25
AIRCRAFT Y/N N
CONDITION CODE 3
note comment above about missed group at 1400 count
Scale: 1:12,000
Meters
600
WASHINGTON KELP RESOURCES
Two Man Rock
= Kelp Canopies
= Rocks/Islands
= Intertidal Zone
= Sand Beach
DATE: 8/29/92
MAP: 24

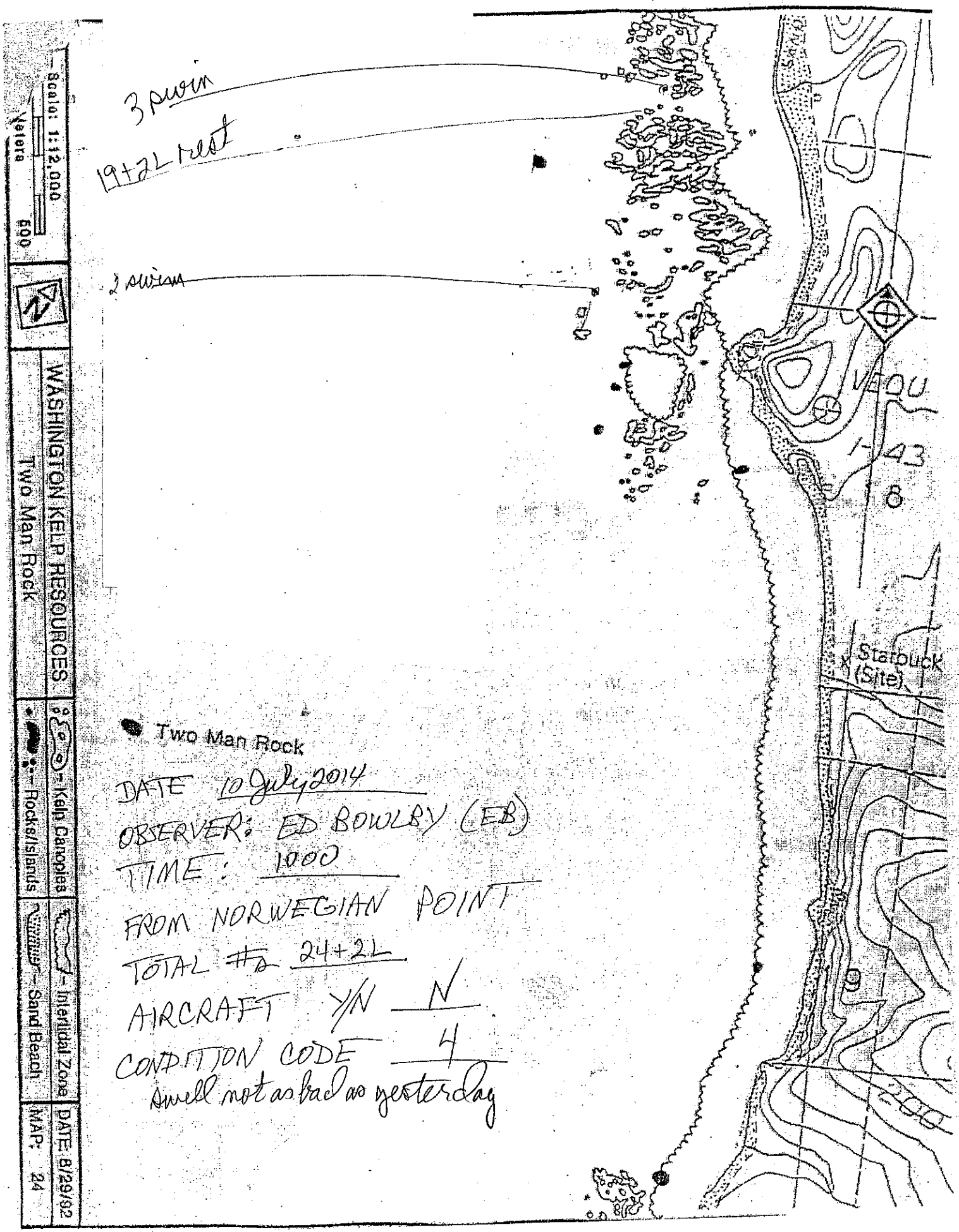

DATE 10 July 2014
OBSERVER: ED BOWLBY (EB)
TIME: 1000
FROM NORWEGIAN POINT
TOTAL ~~#s~~ 24+2L
AIRCRAFT Y/N N
CONDITION CODE 4
Swell not as bad as yesterday

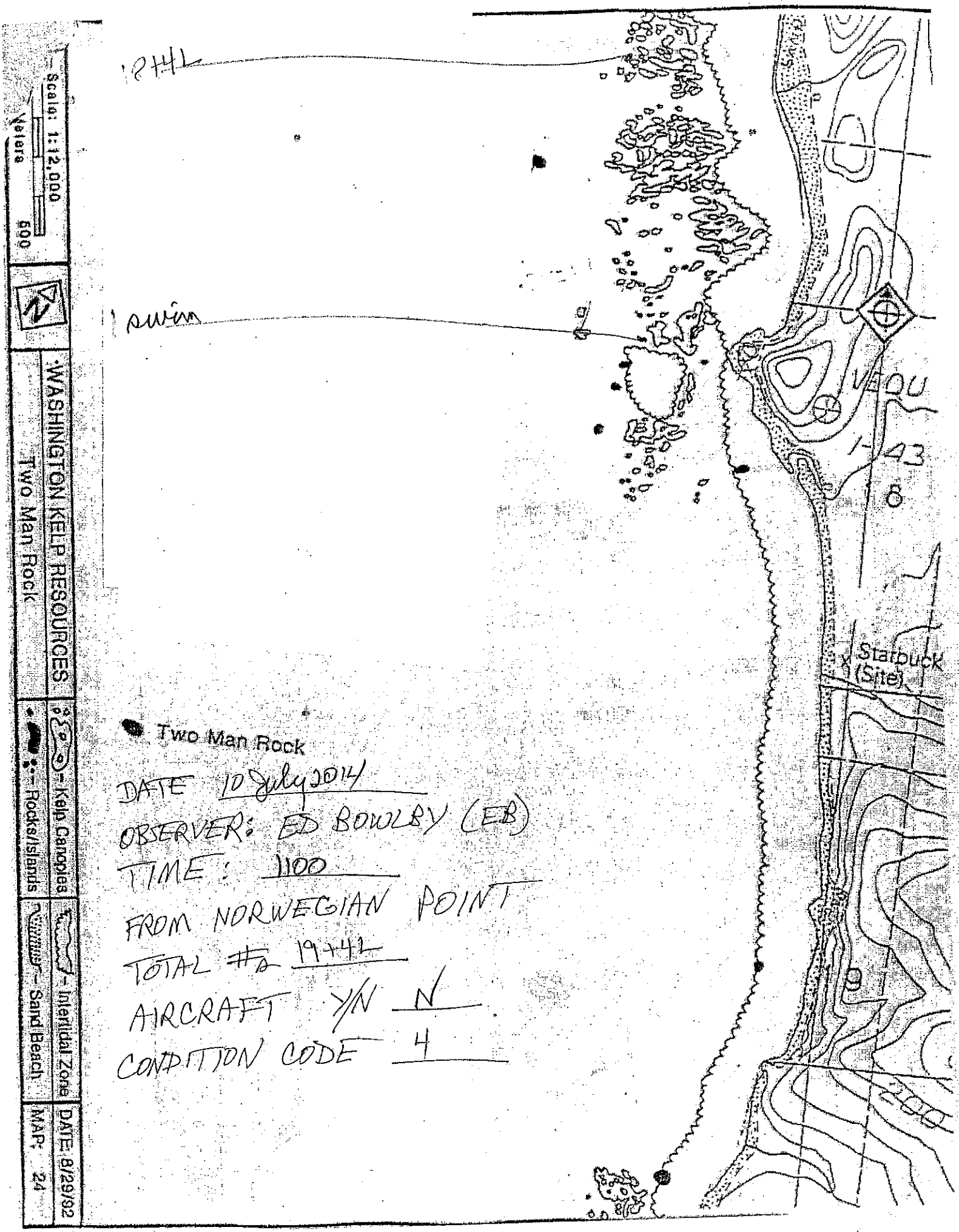

DATE 10 July 2014
OBSERVER: ED BOWLBY (EB)
TIME: 1100
FROM NORWEGIAN POINT
TOTAL #s 19+42
AIRCRAFT Y/N N
CONDITION CODE 4

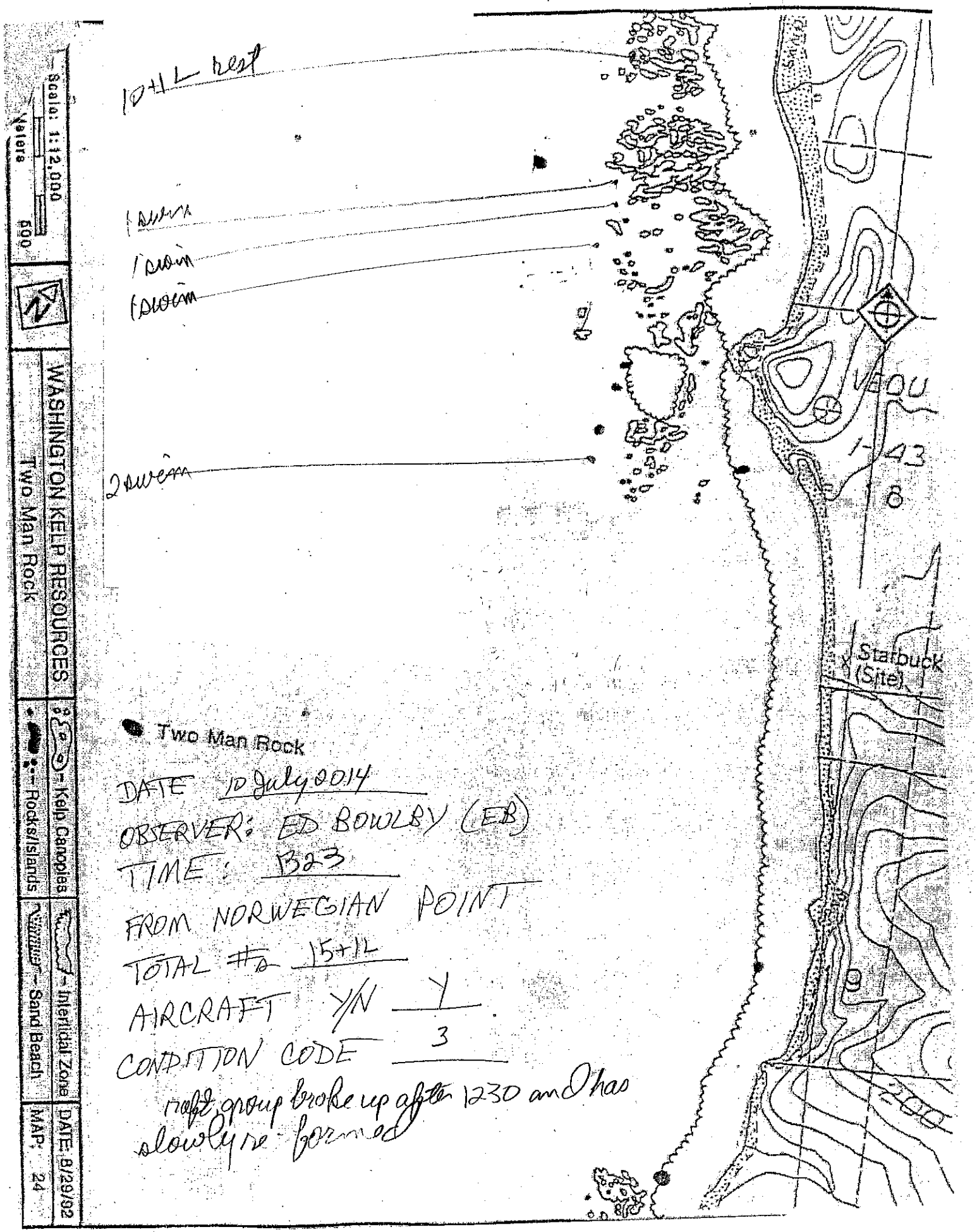
Scale: 1:12,000
Meters
600
WASHINGTON KELP RESOURCES
Two Man Rock
Kelp Canopies
Rocks/Islands
Intertidal Zone
Sand Beach
DATE: 8/29/92
MAP: 24
Starbuck (Site)
Two Man Rock
DATE 10 July 2014
OBSERVER: ED BOWLBY (EB)
TIME: 1323
FROM NORWEGIAN POINT
TOTAL # 15+12
AIRCRAFT Y/N Y
CONDITION CODE 3
raft group broke up after 1230 and has slowly re-formed

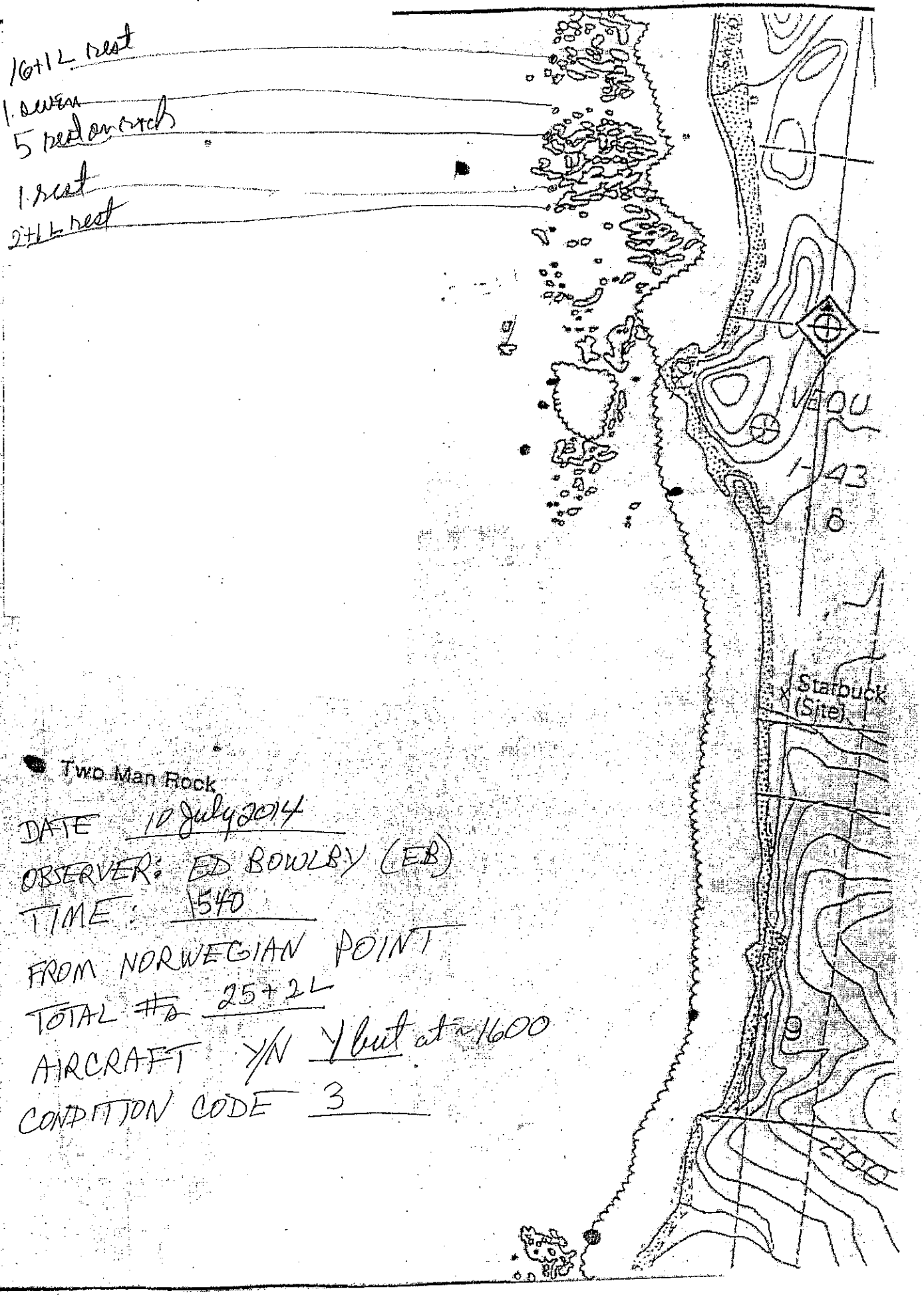

DATE 10 July 2014
OBSERVER: ED BOWLBY (EB)
TIME: 1540
FROM NORWEGIAN POINT
TOTAL #s 25+2L
AIRCRAFT Y/N Y but at ≈1600
CONDITION CODE 3

Scale: 1:12,000
Meters 600

WASHINGTON KELP RESOURCES
Two Man Rock

Kelp Canopies | Rocks/Islands | Intertidal Zone | Sand Beach

DATE 8/29/92
MAP: 24